

BUTLER TOWNSHIP

FRANKLIN TOWNSHIP

BASIN RETROFIT LONGVIEW EAST

BASIN RETROFIT LONGVIEW WEST

NORTH 1

STREAM RESTORATION ADAMS COUNTY HUMAN SERVICES

STRABAN TOWNSHIP

NORTH 2

BIORETENTION/RAINGARDENS CUMBERLAND VILLAGE PHASE 2

WEST

VEGETATED OPEN CHANNEL CUMBERLAND VILLAGE PHASE 1

BASIN RETROFIT TWIN LAKES WEST

STREAM RESTORATION CUMBERLAND TWP MUN. CMLPX

BIORETENTION/RAINGARDEN CUMBERLAND TWP MUN. CMLPX

DRY EXTENDED DETENTION BASIN CUMBERLAND TWP MUN. CMLPX

GETTYSBURG BOROUGH





SOUTH

MOUNT JOY TOWNSHIP



CUMBERLAND TOWNSHIP MS4 - POTENTIAL PROJECTS MAP

LEGEND

-  MS4 - POTENTIAL PROJECTS
-  MUNICIPAL BOUNDARY
-  STREAMS
-  URBANIZED AREA

ESRI, HERE, Garmin, © OpenStreetMap contributors, WCMC, USGS, NASA, ESA, METI, NRCAN,